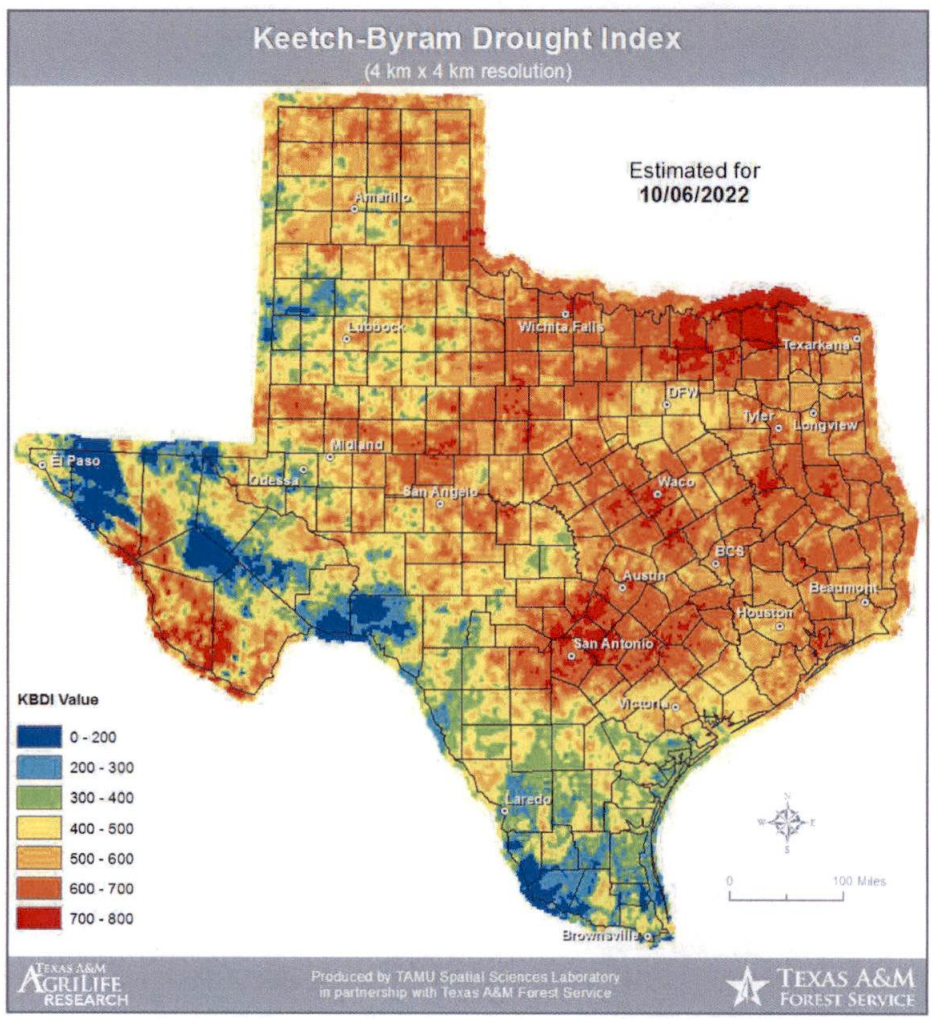


Navarro County Drought Information

Prepared on Thursday, October 6, 2022, by
the Navarro County
Office of Emergency Management



KBDI Data 10/6/2022

Navarro County

Min - 469

Max - 682

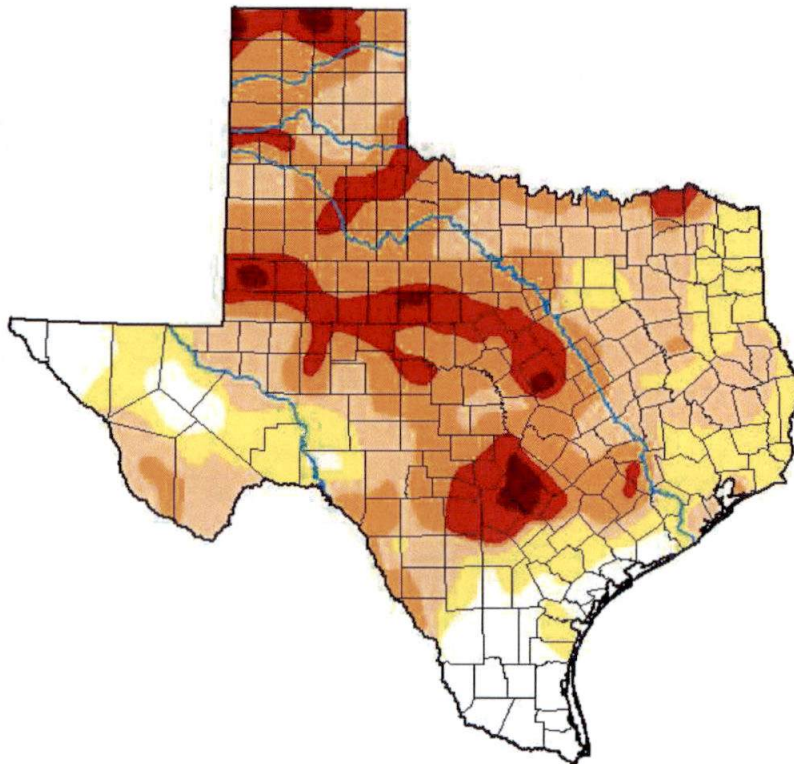
Average - 581

One day change +5

Latest Drought Monitor

U.S. Drought Monitor Texas

October 4, 2022
(Released Thursday, Oct. 6, 2022)
Valid 8 a.m. EDT



Drought Conditions (Percent Area)

	None	D0-D4	D1-D4	D2-D4	D3-D4	D4
Current	10.94	89.06	71.07	43.13	14.01	1.63
Last Week <i>09-27-2022</i>	14.96	85.04	61.36	31.61	8.82	1.06
3 Months Ago <i>07-05-2022</i>	2.47	97.53	86.79	66.05	45.91	16.11
Start of Calendar Year <i>01-04-2022</i>	7.58	92.42	79.83	54.25	16.69	0.00
Start of Water Year <i>09-27-2022</i>	14.96	85.04	61.36	31.61	8.82	1.06
One Year Ago <i>10-05-2021</i>	55.05	44.95	8.26	0.27	0.00	0.00

Intensity:

- None
- D0 Abnormally Dry
- D1 Moderate Drought
- D2 Severe Drought
- D3 Extreme Drought
- D4 Exceptional Drought

The Drought Monitor focuses on broad-scale conditions. Local conditions may vary. For more information on the Drought Monitor, go to <https://droughtmonitor.unl.edu/About.aspx>

Author:

Brad Pugh
CPC/NOAA

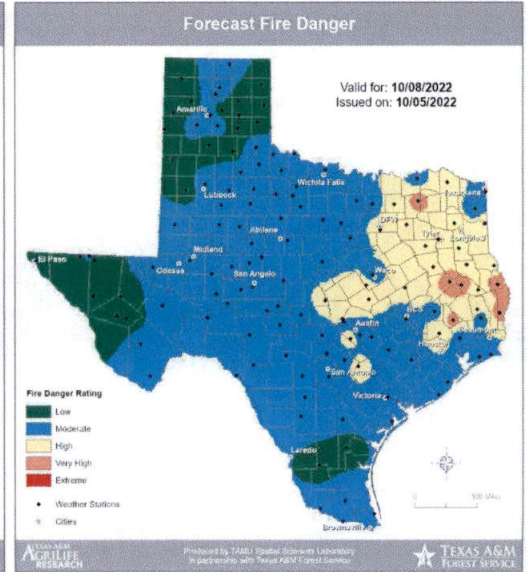
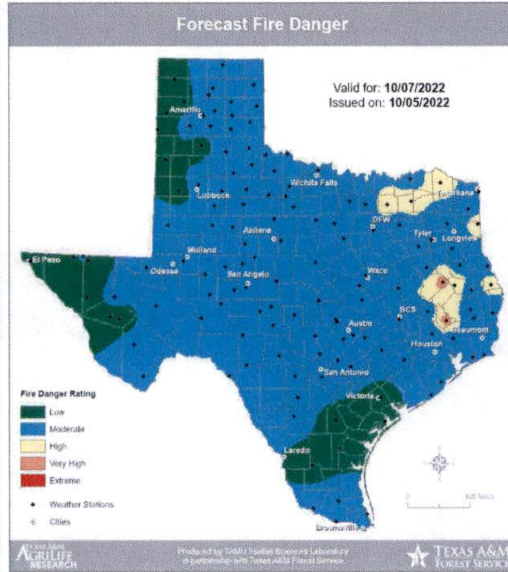
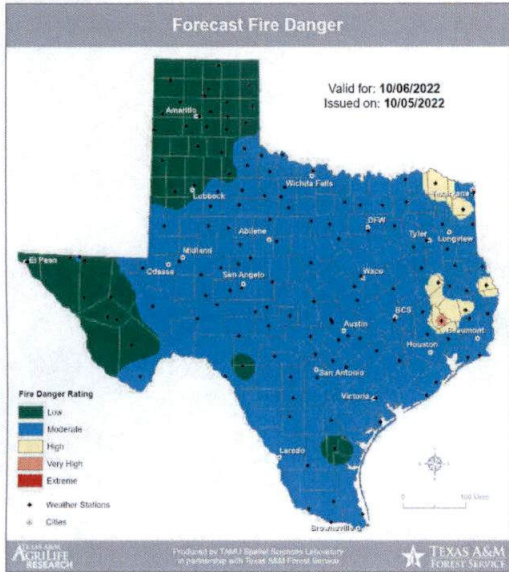


droughtmonitor.unl.edu

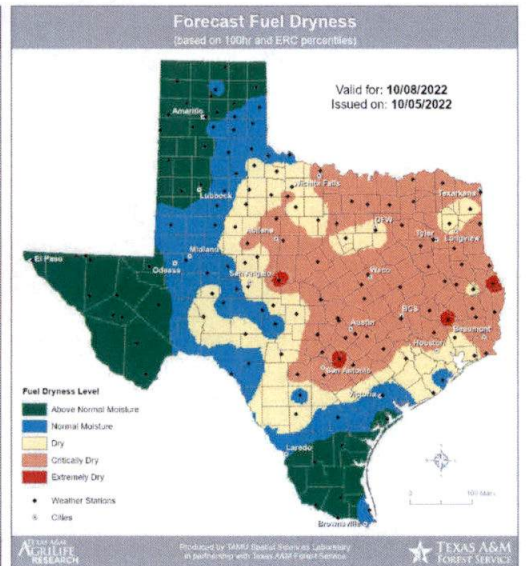
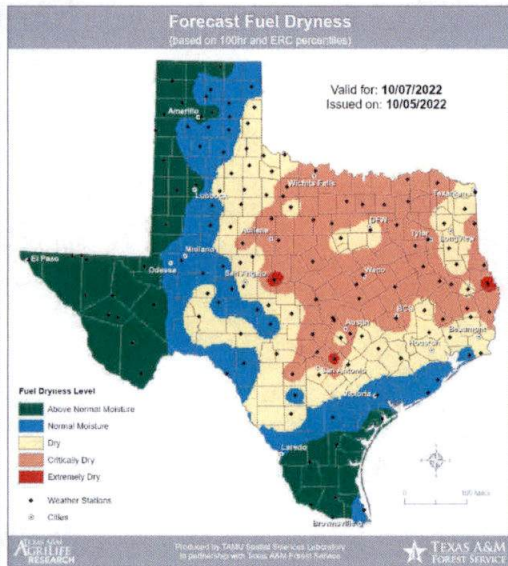
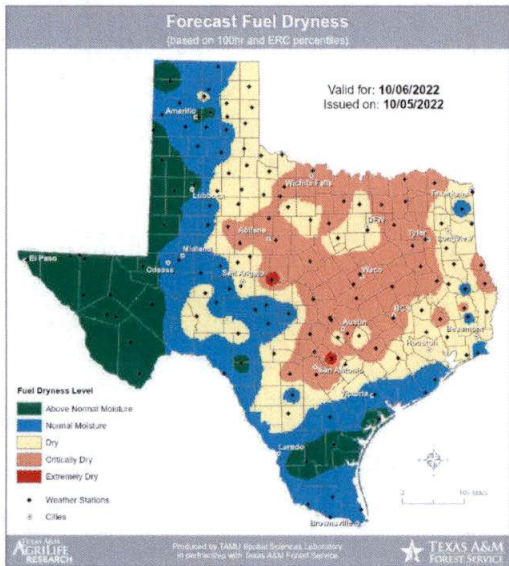
Navarro County Drought Categories by Time

Week	Date	None	D0	D1	D2	D3	D4	DSCI
Current	10/4/2022	0	1.78	98.22	0	0	0	198
Last Week	9/27/2022	0	2.05	97.95	0	0	0	198
3 Months Ago	7/5/2022	0	0	0	71.05	28.95	0	329
Start of Calendar Year	12/28/2021	0	0	100	0	0	0	200
Start of Water Year	9/27/2022	0	2.05	97.95	0	0	0	198
One Year Ago	10/5/2021	21.56	78.44	0	0	0	0	78

Fire Danger



Forecast Fuel Dryness



Current Burn Ban Map

118 Counties Have a Burn Ban in Effect

OUTDOOR BURN BANS

October 06, 2022

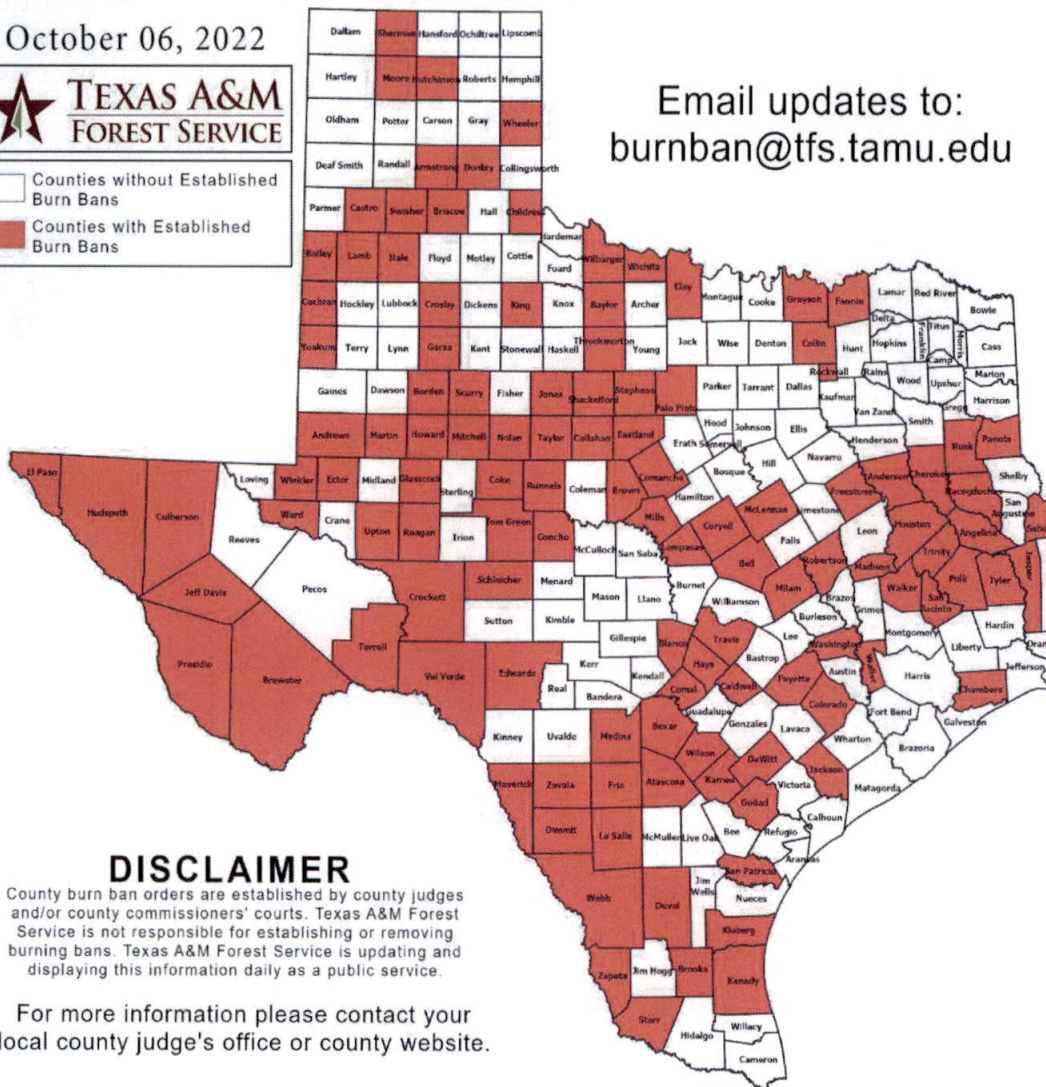


Counties without Established Burn Bans
 Counties with Established Burn Bans

Email updates to:
burnban@tfs.tamu.edu

Counties with Burn Bans: 118

- Anderson
- Andrews
- Angelina
- Armstrong
- Atascosa
- Bailey
- Baylor
- Bell
- Bexar
- Blanco
- Borden
- Brewster
- Briscoe
- Brooks
- Brown
- Caldwell
- Callahan
- Castro
- Chambers
- Cherokee
- Childress
- Clay
- Cochran
- Coke
- Collin
- Colorado
- Comal
- Comanche
- Concho
- Coryell
- Crockett
- Crosby
- Culberson
- DeWitt
- Dimmit
- Donley
- Duval
- Eastland
- Ector
- Edwards
- El Paso
- Fannin
- Fayette
- Freestone
- Frio
- Garza
- Glasscock
- Goliad
- Grayson
- Hale
- Hays
- Houston
- Howard
- Hudspeth
- Hutchinson
- Jackson
- Jasper
- Jeff Davis
- Jones
- Karnes
- Kenedy
- King
- Kleberg
- Lamb
- Lampasas
- La Salle
- McLennan
- Madison
- Martin
- Maverick
- Medina
- Milam
- Mills
- Mitchell
- Moore
- Nacogdoches
- Nolan
- Palo Pinto
- Panola
- Polk
- Presidio
- Reagan
- Robertson
- Rockwall
- Runnels
- Rusk
- Sabine
- San Jacinto
- San Patricio
- Schleicher
- Scurry
- Shackelford
- Sherman
- Starr
- Stephens
- Swisher
- Taylor
- Terrell
- Throckmorton
- Tom Green
- Travis
- Trinity
- Tyler
- Webb
- Wheeler
- Wichita
- Wilbarger
- Wilson
- Winkler
- Yoakum
- Zapata
- Zavala



DISCLAIMER

County burn ban orders are established by county judges and/or county commissioners' courts. Texas A&M Forest Service is not responsible for establishing or removing burning bans. Texas A&M Forest Service is updating and displaying this information daily as a public service.

For more information please contact your local county judge's office or county website.

RED FLAG WARNINGS: www.weather.gov
 Additional map formats available at <https://tfsweb.tamu.edu/Burnbans/>

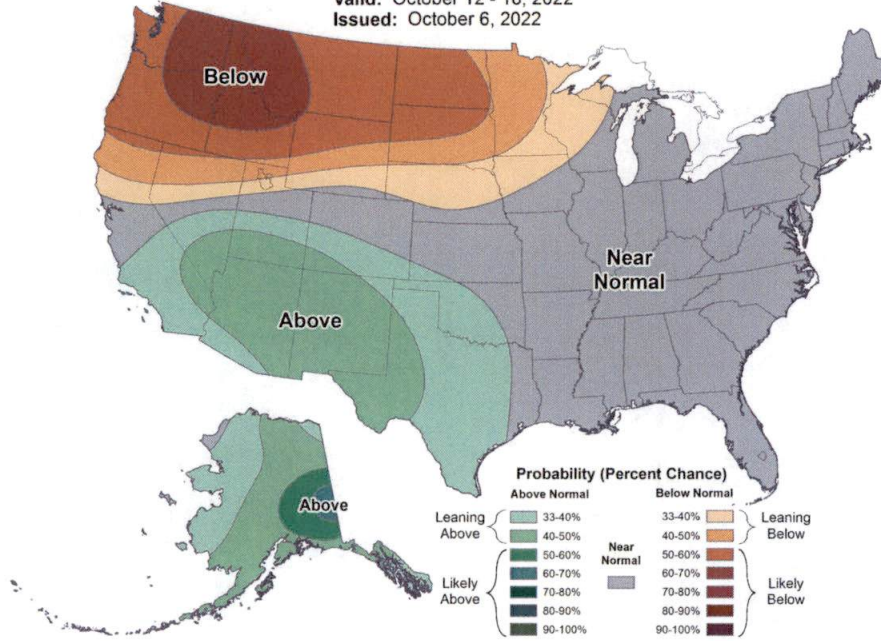
Forecast Temperature and Rainfall Compared to Seasonal Averages



6-10 Day Precipitation Outlook



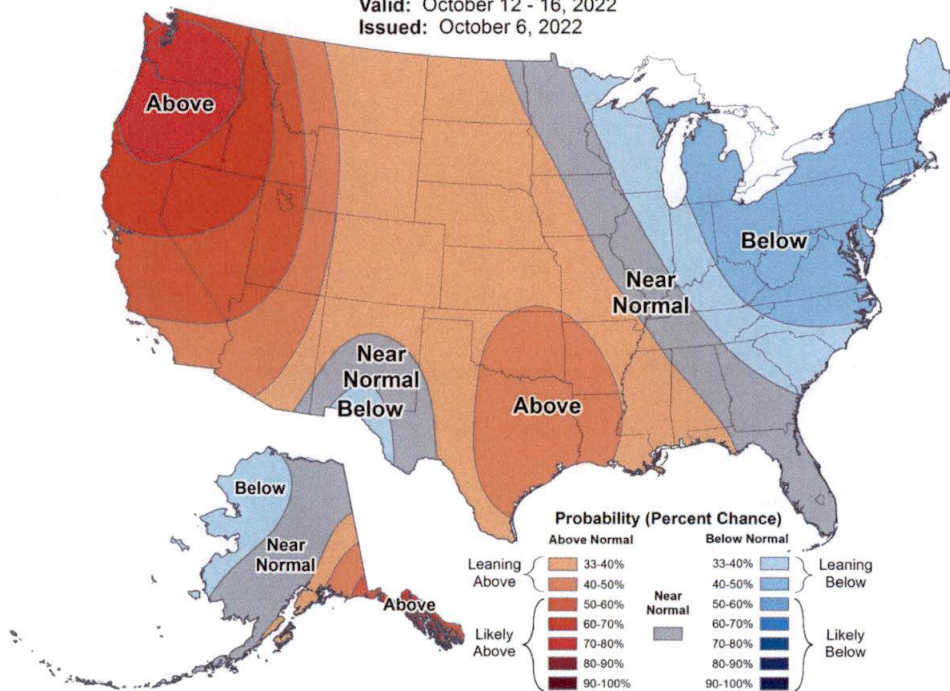
Valid: October 12 - 16, 2022
 Issued: October 6, 2022



6-10 Day Temperature Outlook



Valid: October 12 - 16, 2022
 Issued: October 6, 2022

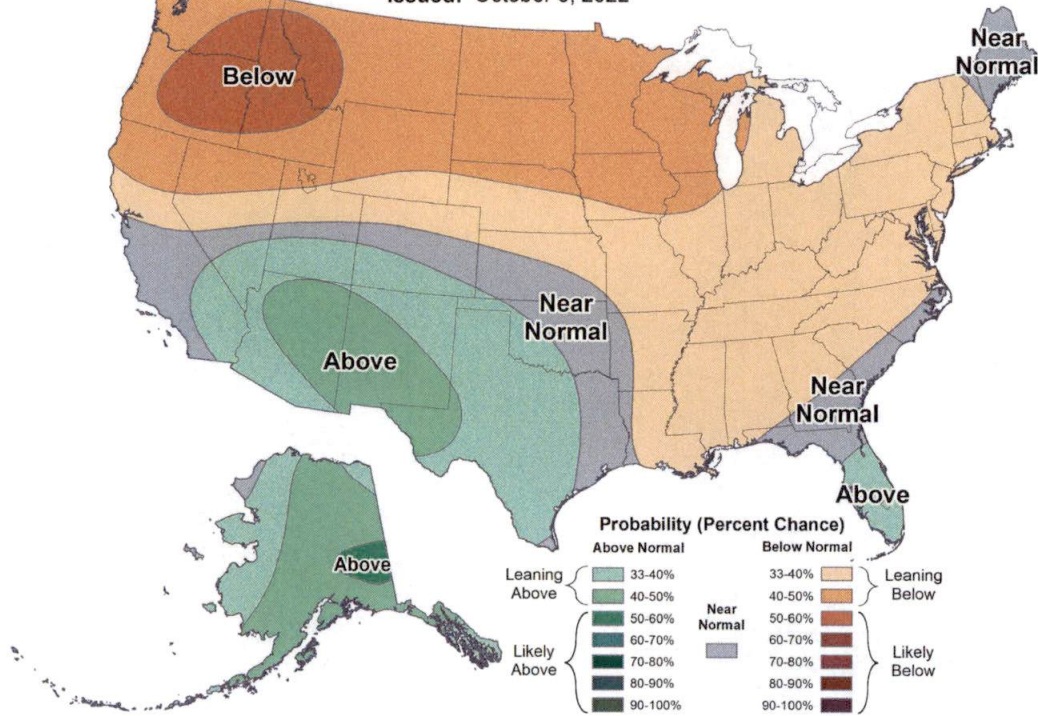




8-14 Day Precipitation Outlook



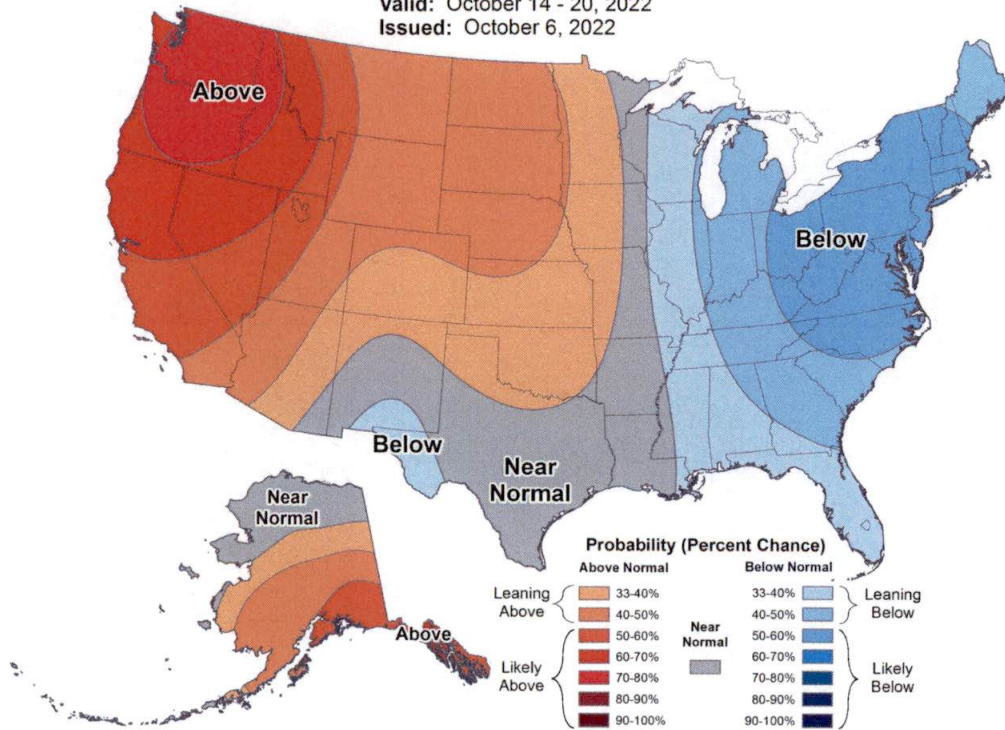
Valid: October 14 - 20, 2022
Issued: October 6, 2022



8-14 Day Temperature Outlook



Valid: October 14 - 20, 2022
Issued: October 6, 2022

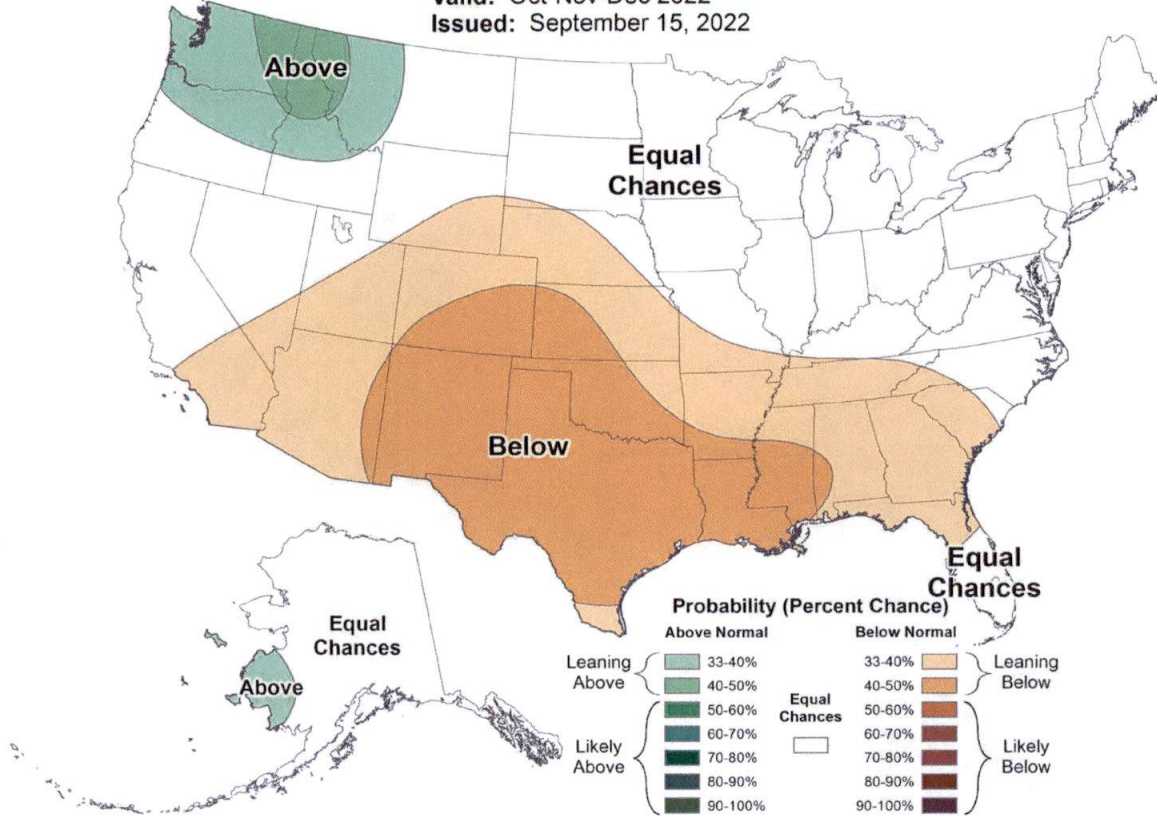




Seasonal Precipitation Outlook



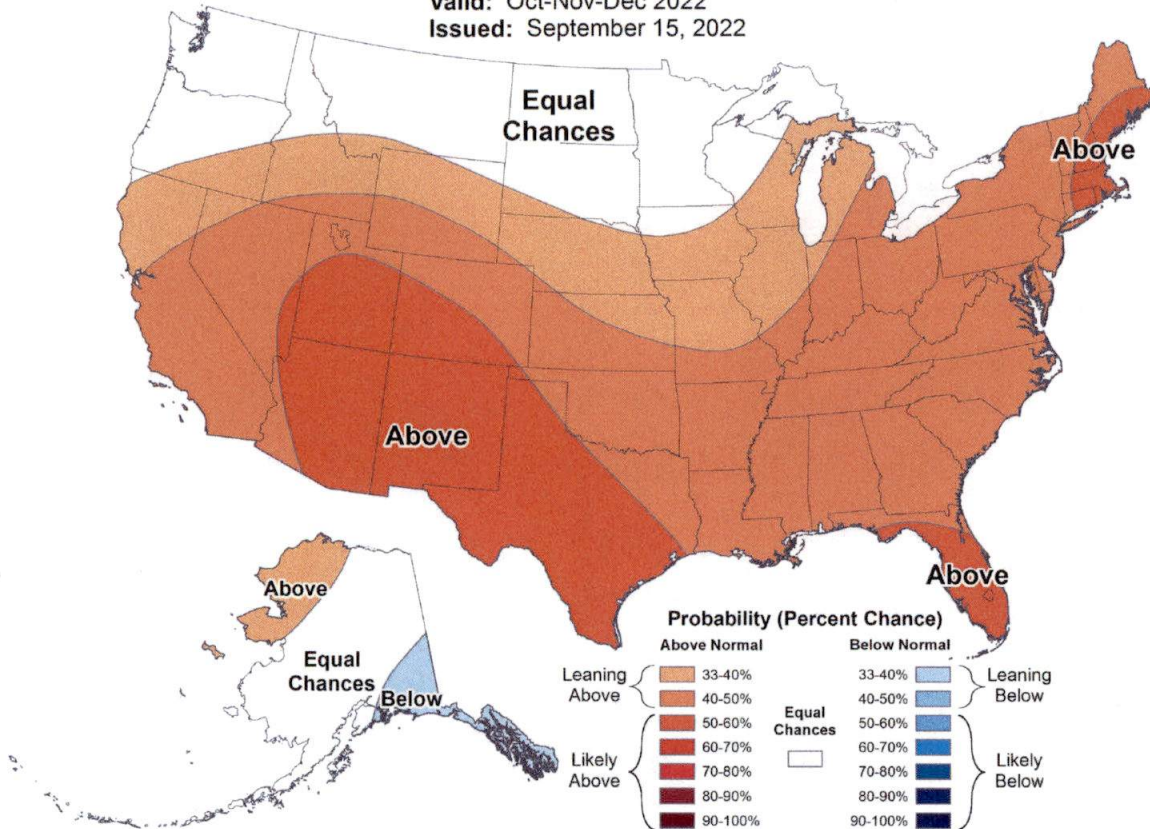
Valid: Oct-Nov-Dec 2022
Issued: September 15, 2022



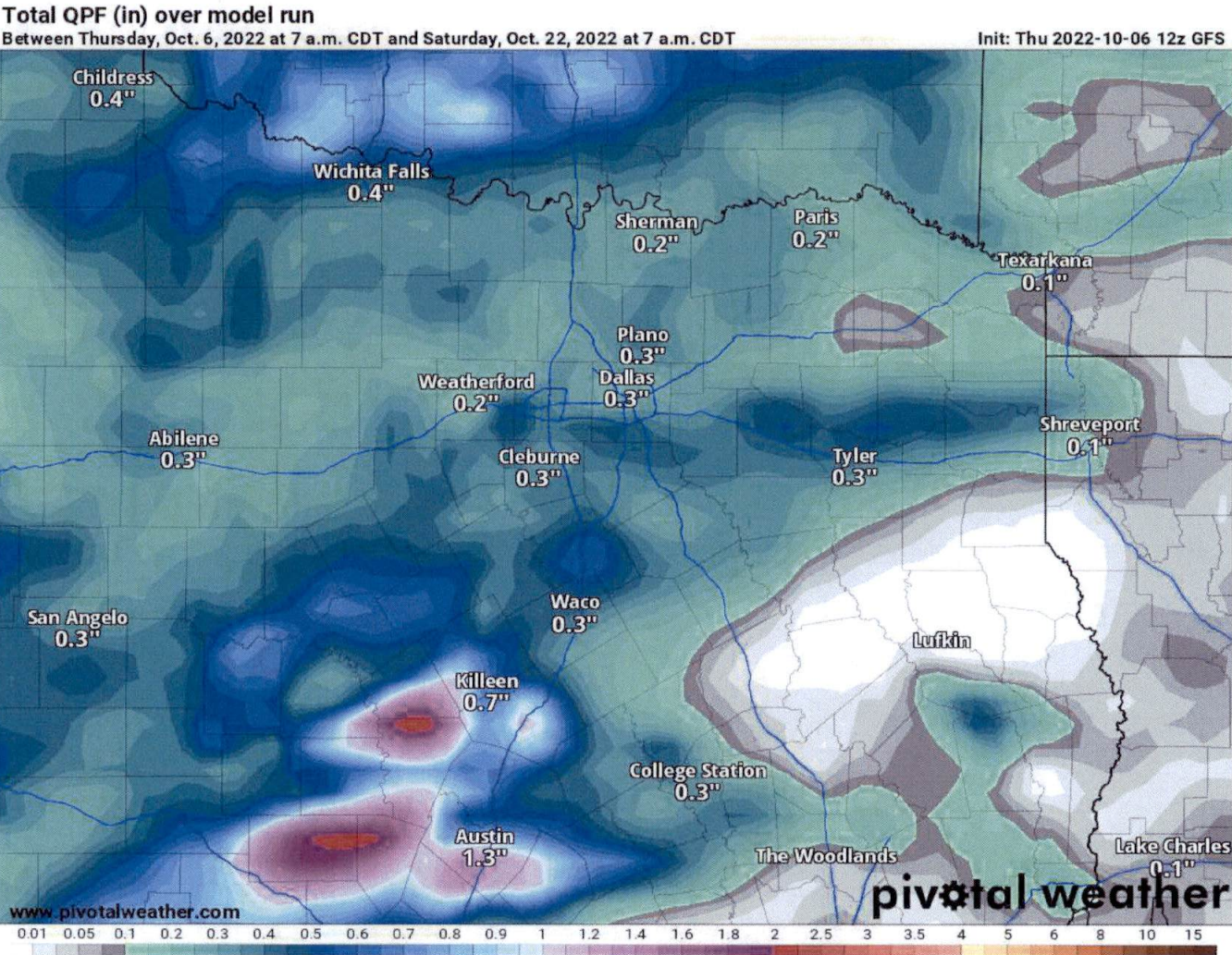
Seasonal Temperature Outlook



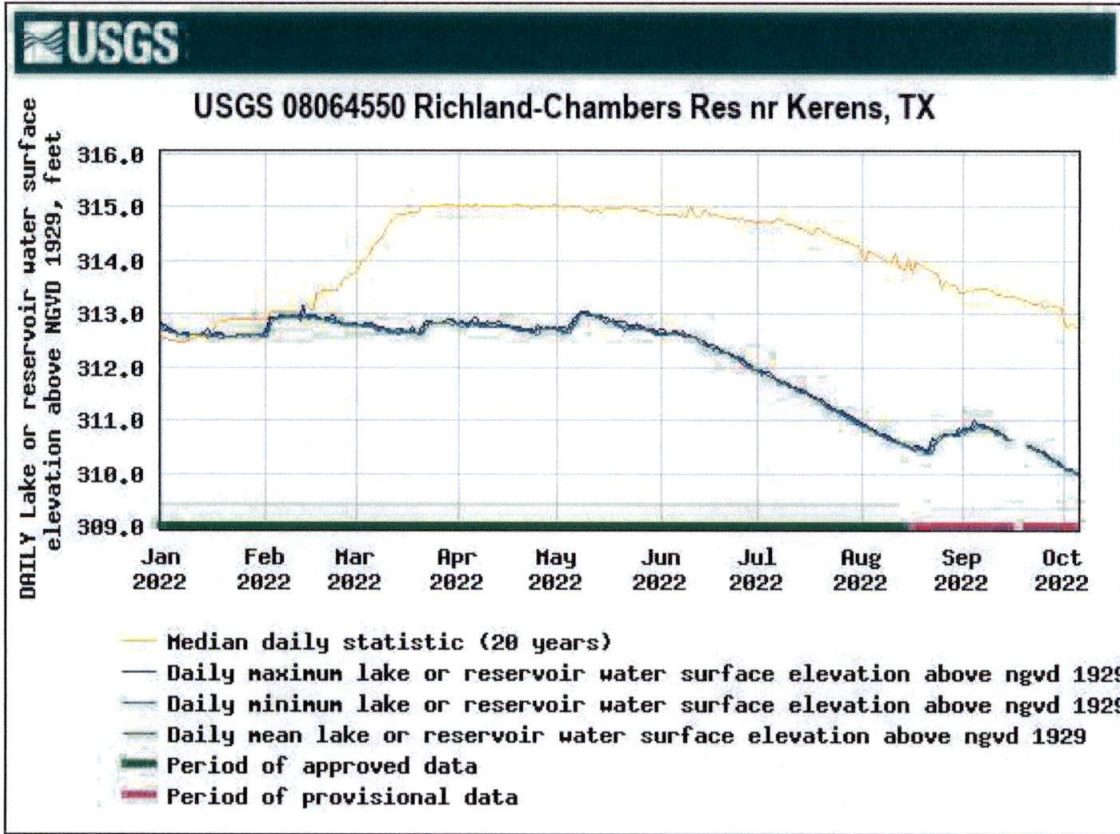
Valid: Oct-Nov-Dec 2022
Issued: September 15, 2022



Rainfall Forecast totals through Saturday October 22, 2022

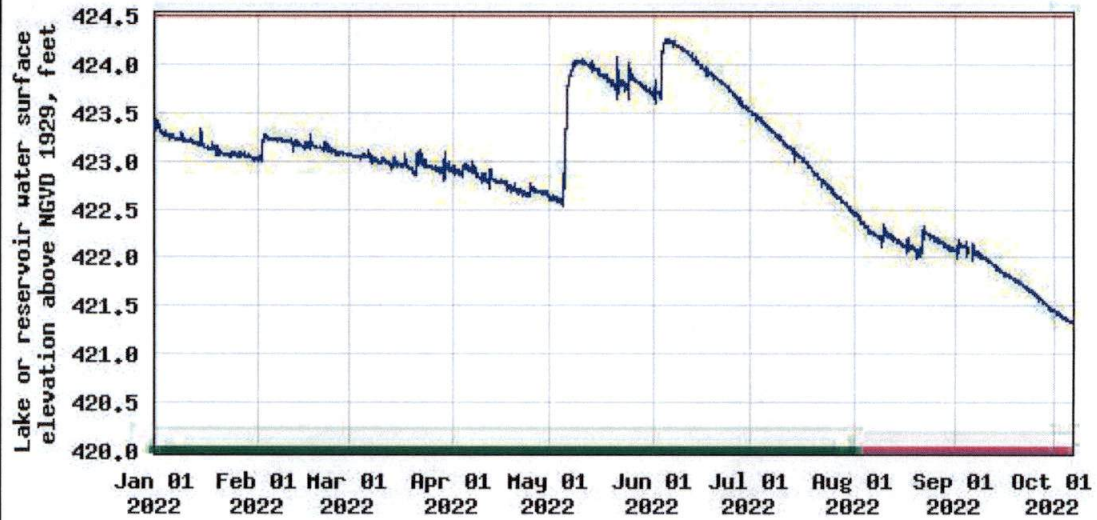


Lake Levels





USGS 08063050 Navarro Mills Lk nr Dawson, TX



- Lake or reservoir water surface elevation above ngvd 1929
- █ Period of approved data
- █ Period of provisional data
- Conservation Pool Elevation